



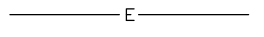
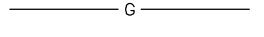





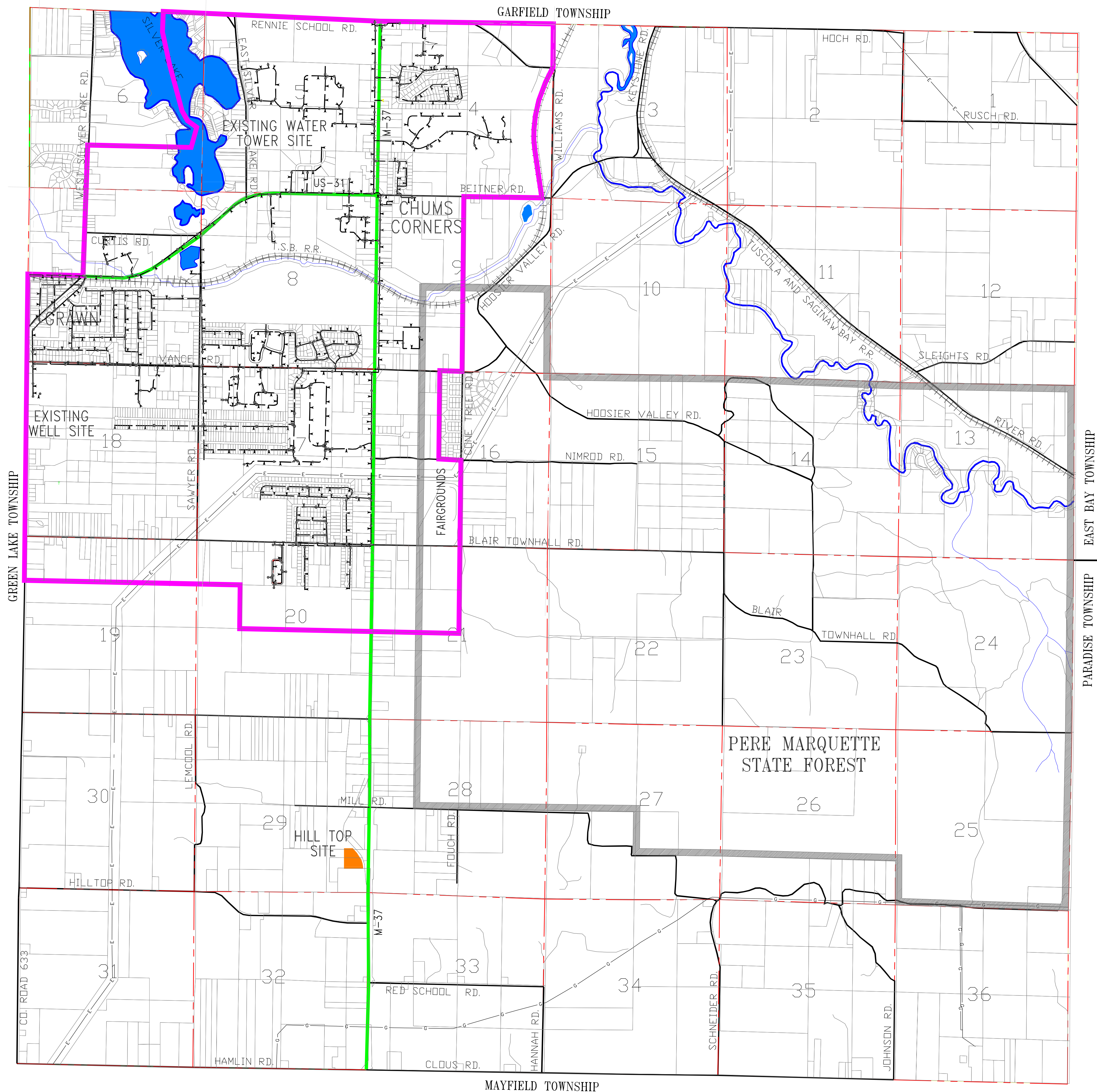
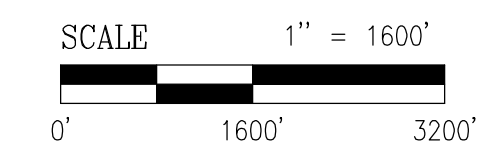



BLAIR TOWNSHIP Grand Traverse County


-  APPROXIMATE WATER DISTRICT LIMITS
-  POTENTIAL WELL AND TANK SITES

GENERAL LEGEND

-  PERE MARQUETTE STATE FOREST BOUNDARY
-  RIVERS & LAKES
-  HIGH-TENSION POWER LINE R.O.W.
-  PIPELINES - OIL & GAS
-  TWO TRACK ROADS
-  MINOR STREETS & RESIDENTIAL ROADS
-  COUNTY ROADS
-  STATE & FEDERAL HIGHWAY
-  WATER SERVICE



Gosling Czihak
ENGINEERING SCIENCES, INC.
1298 Business Park Drive
231-946-9391 800-968-1862
Fax: 231-941-4603



No.:	Date:	Revision:	By:
1	06-18-07	Updated Water District Limits	TJR
2			
3			
4			
5			
6			

Date:	01/03/2006
Scale:	1" = 1600'
Drawn By:	Jrj
Checked By:	CLJ

Location: BLAIR TOWNSHIP,
GRAND TRAVERSE COUNTY,
MICHIGAN

Water System
Blair Township

Project No.
2005490.15
Sheet
1
of 1

P:\blair_township\2005-2006\blair_township_water_system.dwg 100.000 Source: mxd/2005/01/03/2006_Plot.dwg Printed by: jgorman 06/27/06 4:45pm

SOURCE: MICHIGAN DEPARTMENT OF NATURAL RESOURCES
MIRIS CAD BASE DATA, 1992